

DISTRICT COURT - CSRBA
Fifth Judicial District
County of Twin Falls - State of Idaho

MAR 03 2022

By _____ Clerk
 _____ Deputy Clerk

IN THE DISTRICT COURT OF THE FIFTH JUDICIAL DISTRICT OF THE
 STATE OF IDAHO, IN AND FOR THE COUNTY OF TWIN FALLS

In Re CSRBA) PARTIAL DECREE PURSUANT TO I.R.C.P. 54(b)
 Case No. 49576) FOR FEDERAL RESERVED
 _____) WATER RIGHT NO. 94-09542G

NAME AND ADDRESS: UNITED STATES OF AMERICA ACTING THROUGH
 USDA FOREST SERVICE
 550 W FORT ST MSC 033
 BOISE ID 83724

SOURCE: See Attachment 1, Column A TRIBUTARY: See Attachment 1, Column B

Sources are located on National Forest System Land in the Fourth of July Creek subwatershed (HUC12 170103030102).

QUANTITY: The amount of water necessary to control and suppress forest fires.

PRIORITY DATE: 12/01/1941

POINT OF DIVERSION: See Attachment 1, Columns C through G

PURPOSE AND PERIOD OF USE:	<u>PURPOSE OF USE</u>	<u>PERIOD OF USE</u>
	Administrative-Fire Suppression	01/01 - 12/31

PLACE OF USE: National Forests in Idaho and the Kaniksu, Lolo and Kootenai National Forests in Montana.

See Attachment 2.

OTHER PROVISIONS NECESSARY FOR DEFINITION OR ADMINISTRATION OF THIS WATER RIGHT:

This right is limited to the intermittent diversion and use of water for the purpose of suppressing wildfires. This water right shall not be used as a basis to prevent the future appropriation of water.

This partial decree is subject to such general provisions necessary for the definition of the rights or for the efficient administration of the water rights as may be ultimately determined by the Court at a point in time no later than the entry of a final unified decree. Idaho Code § 42-1412(6).

RULE 54(b) CERTIFICATE

With respect to the issues determined by the above partial judgment it is hereby CERTIFIED, in accordance with Rule 54(b), I.R.C.P., that the court has determined that there is no just reason for delay of the entry of a final judgment and that the court has and does hereby direct that the above partial judgment is a final judgment upon which execution may issue and an appeal may be taken as provided by the Idaho Appellate Rules.

RECOMMENDATION

MAR 03 2022

Eric J. Wildman

SPECIAL MASTER

Eric J. Wildman
 Presiding Judge of the
 Coeur d'Alene-Spokane River Adjudication

Attachment 1

	A	B	C	D	E	F	G
01	SOURCE NAME	TO TRIBUTARY	TOWNSHIP	RANGE	SECTION	QQ	SURVEY CODE AND NUMBER
02	Unnamed Stream	Fern Creek	49N	01W	10	NENE	
03	Fern Creek	Bentley Creek	49N	01W	10	NESW	
04	Unnamed Stream	Fern Creek	49N	01W	10	NESW	
05	Unnamed Stream	Curran Creek	49N	01W	10	NWNW	
06	Unnamed Stream	Fern Creek	49N	01W	10	NWSE	
07	Unnamed Stream	Fern Creek	49N	01W	10	NWSW	
08	Unnamed Stream	Fern Creek	49N	01W	10	SENE	
09	Fern Creek	Bentley Creek	49N	01W	10	SESW	
10	Unnamed Stream	Fern Creek	49N	01W	10	SESW	
11	Fern Creek	Bentley Creek	49N	01W	10	SWNE	
12	Service Creek	Fourth of July Creek	49N	01W	15	NWNW	
13	Service Creek	Fourth of July Creek	49N	01W	15	SWNW	
14	Mill Creek	Fourth of July Creek	49N	02W	13	NWNE	
15	Mill Creek	Fourth of July Creek	49N	02W	13	SWNE	
16	Unnamed Stream	Mill Creek	49N	02W	13	SWNE	



Attachment 2
 Place of Use Map Fire Suppression - Water Right No. 94-09542G
 National Forests in Idaho and the Kaniku, Lolo and Kootenai NF in Montana

Key to Features

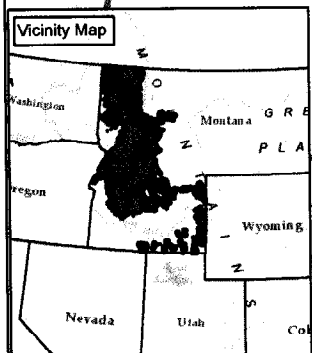
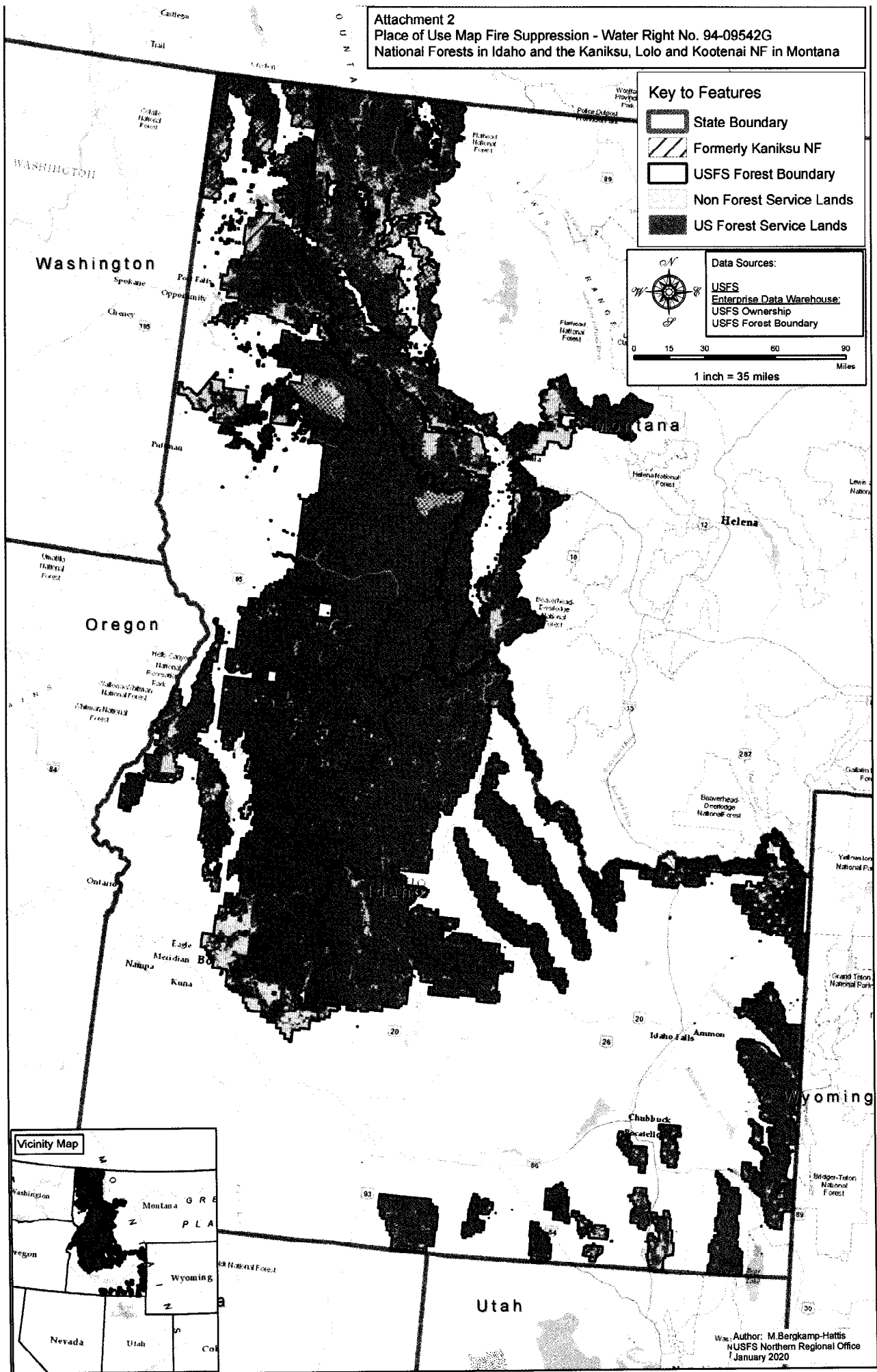
- State Boundary
- Formerly Kaniku NF
- USFS Forest Boundary
- Non Forest Service Lands
- US Forest Service Lands

Data Sources:

- USFS
- Enterprise Data Warehouse
- USFS Ownership
- USFS Forest Boundary

1 inch = 35 miles



Author: M. Bergkamp-Hattis
 NUSFS Northern Regional Office
 January 2020